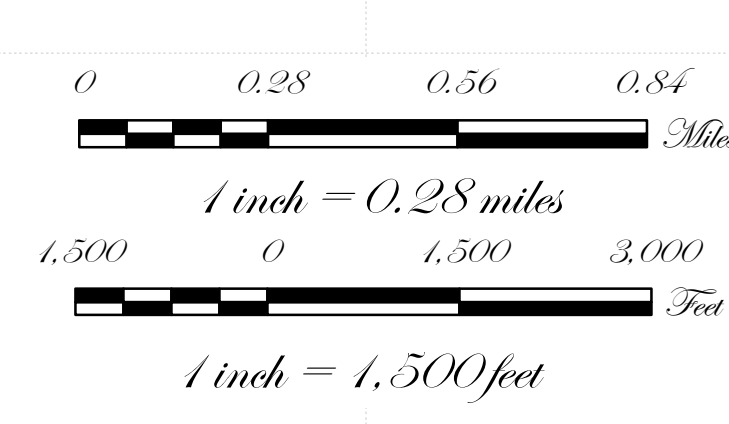
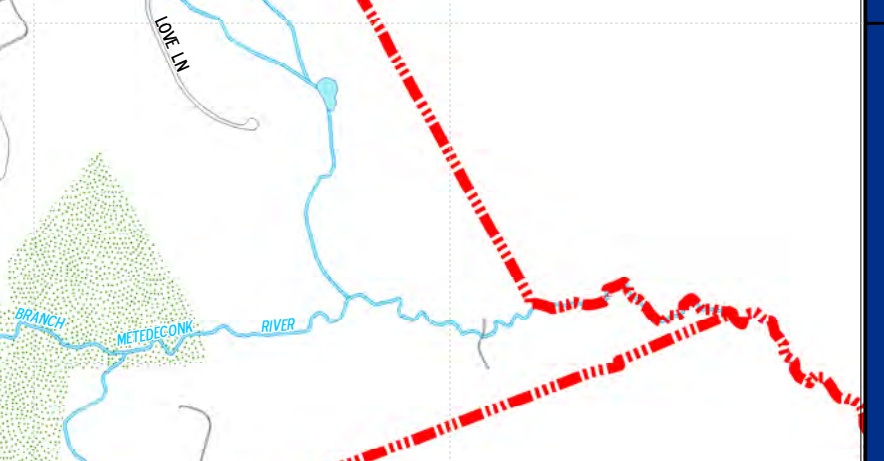
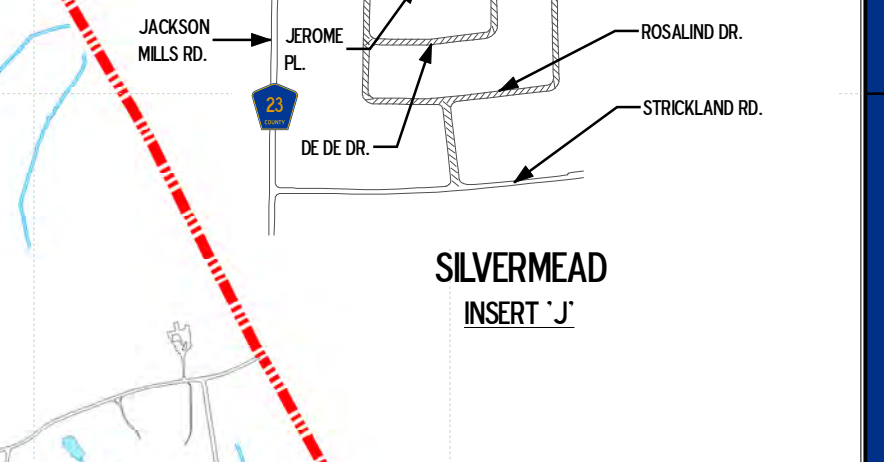
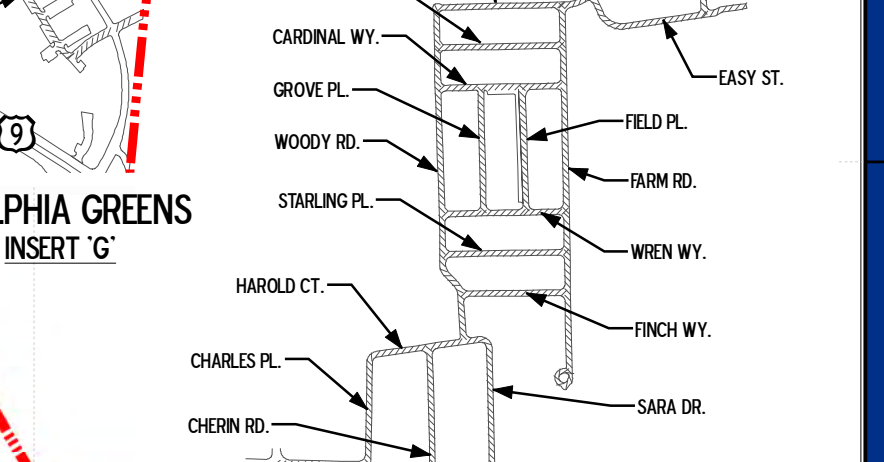
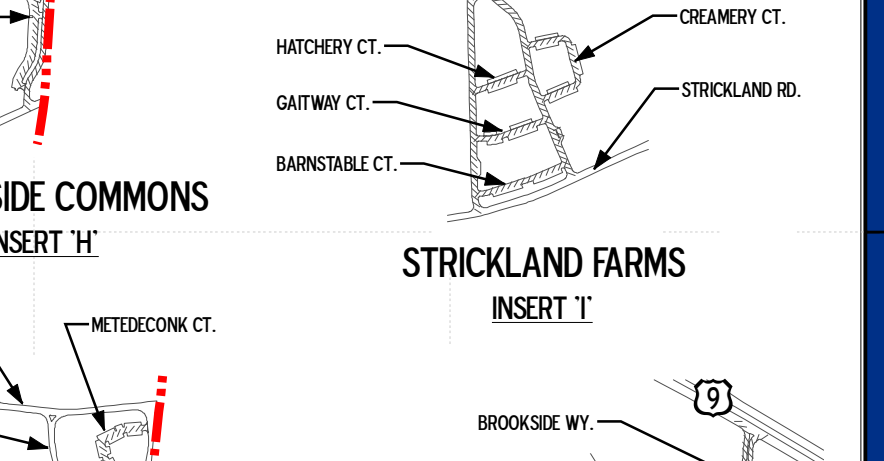
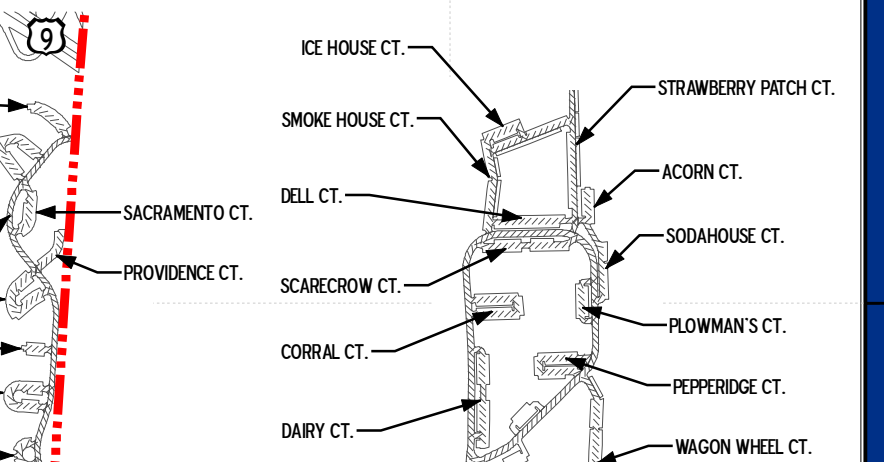
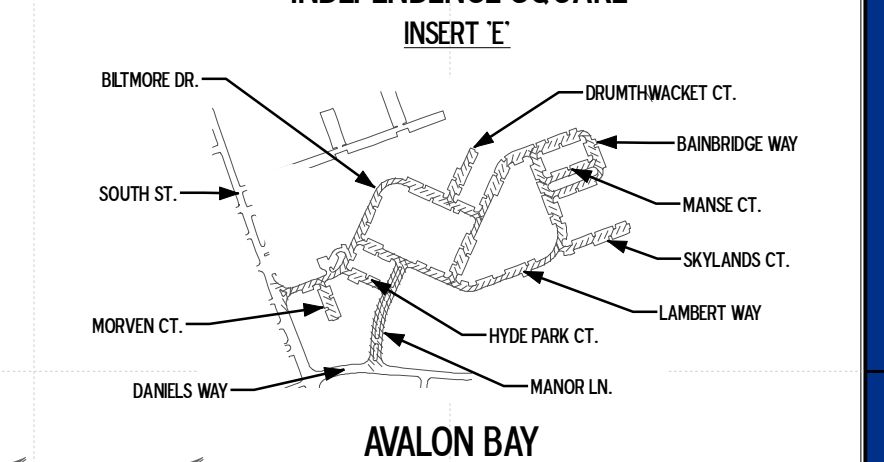
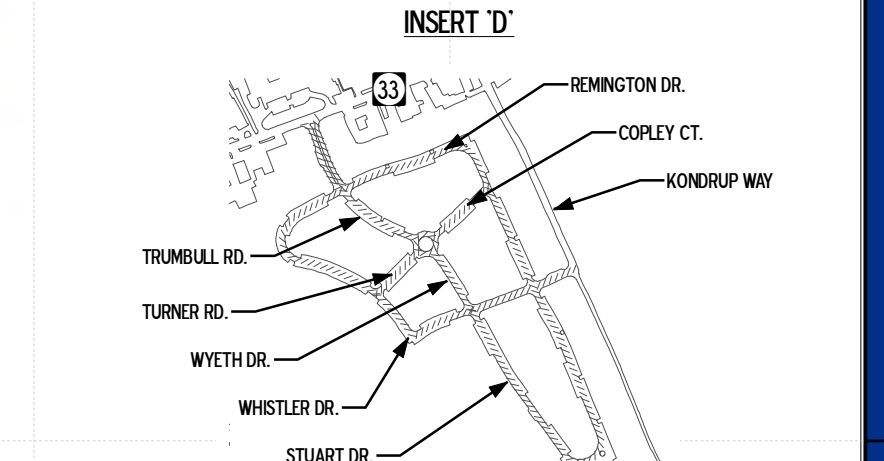
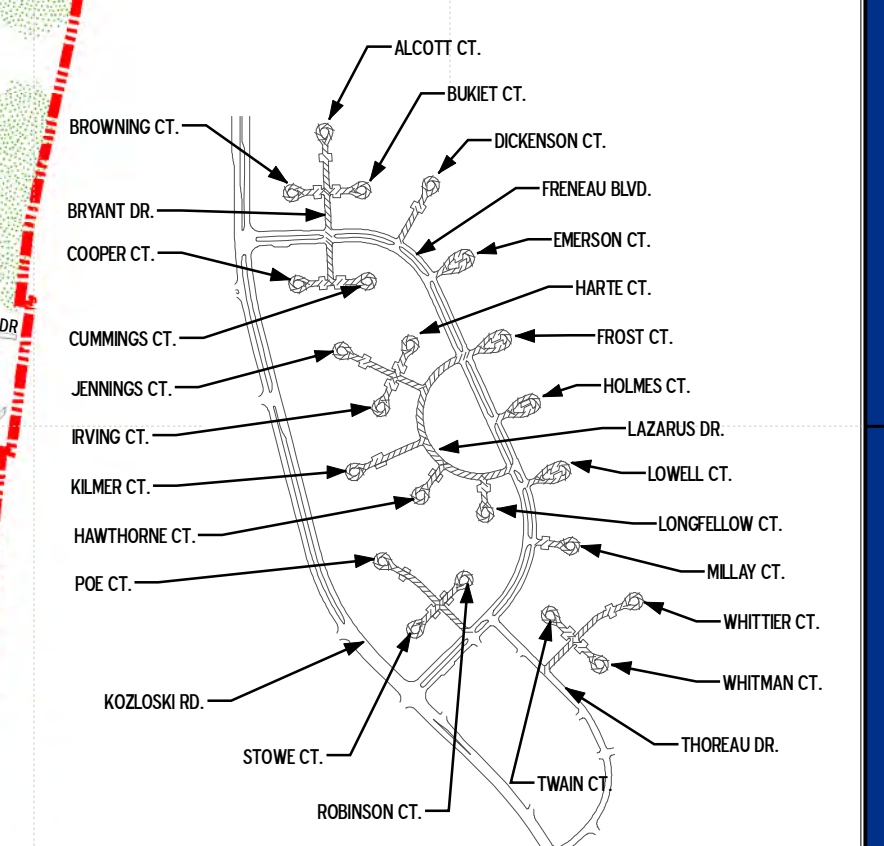
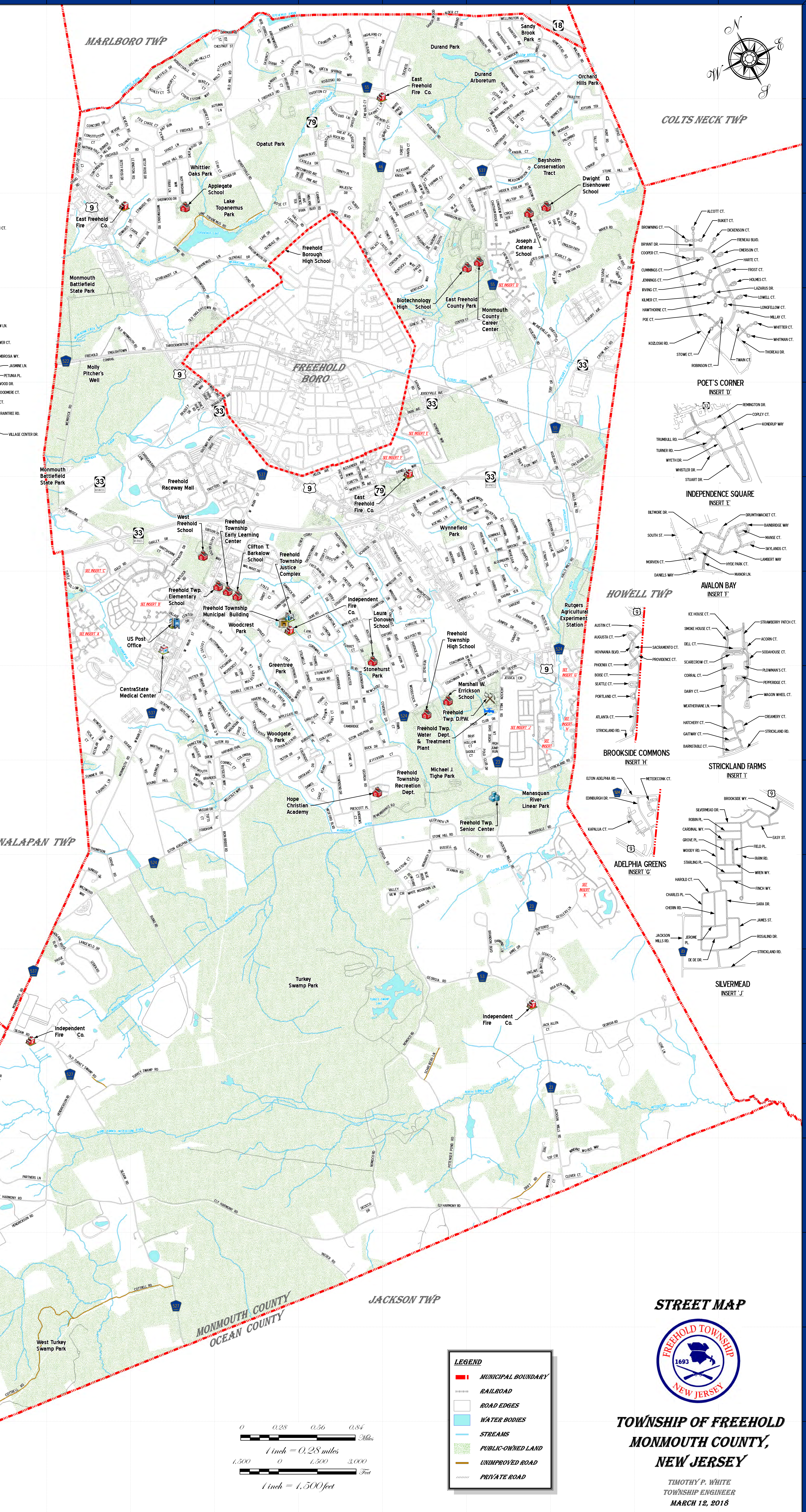
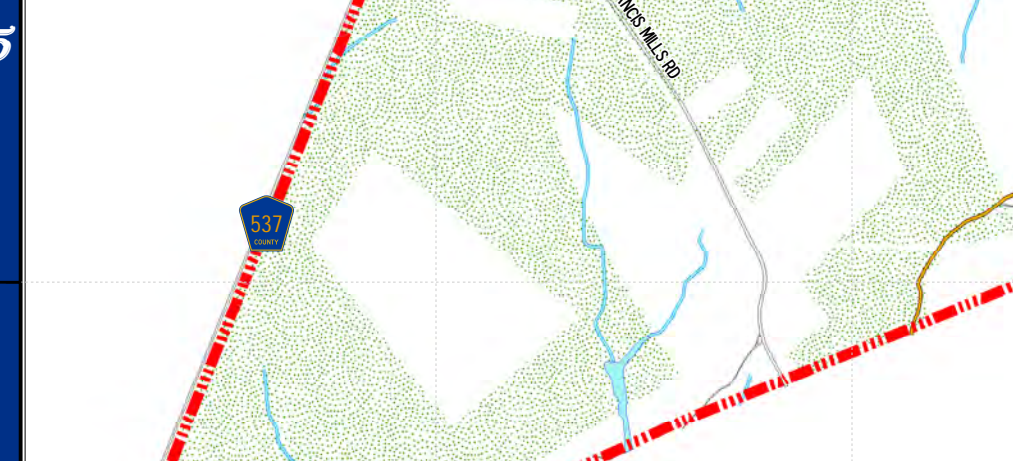
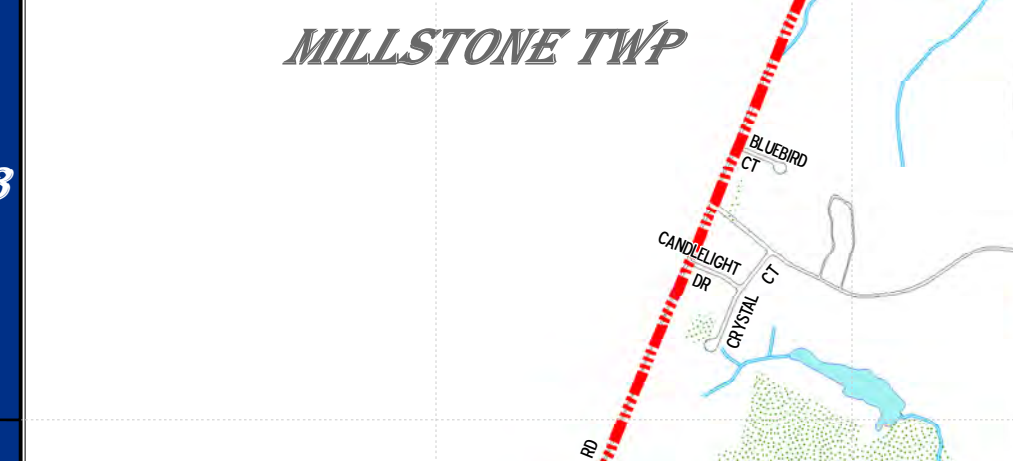
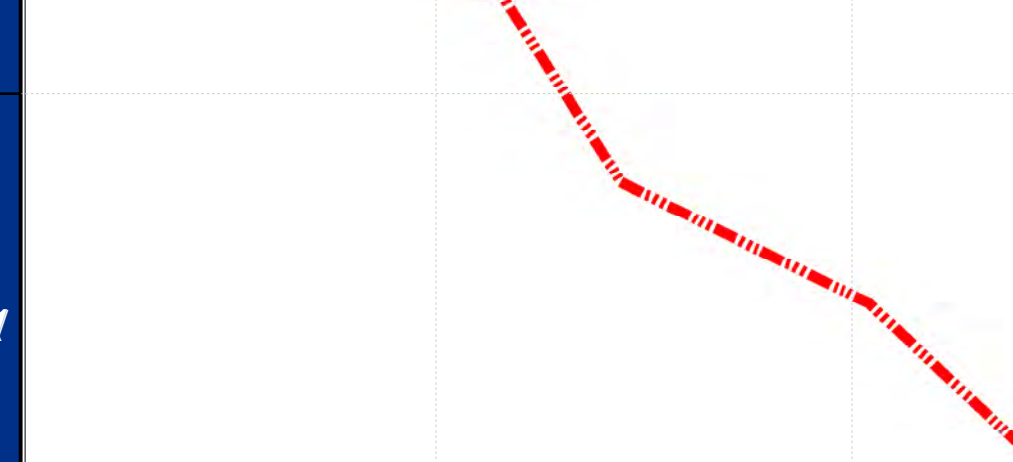
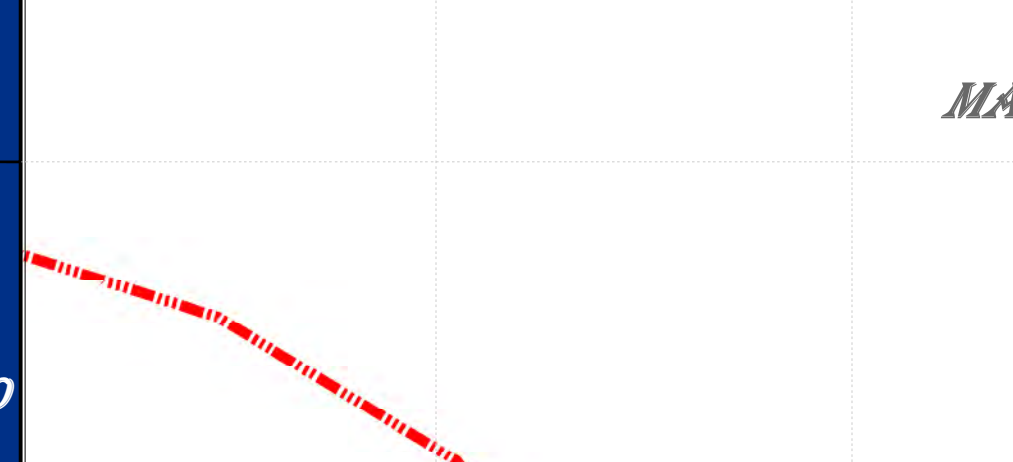
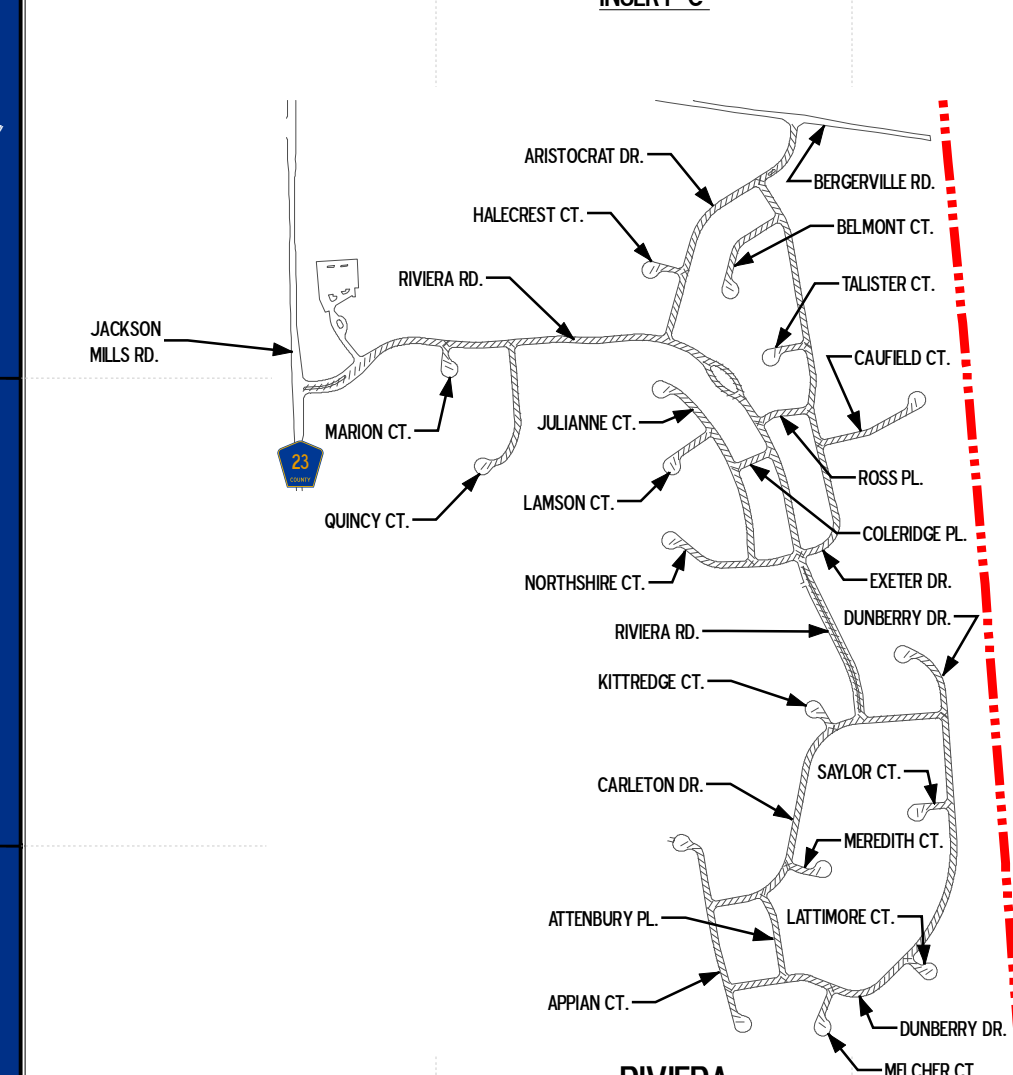
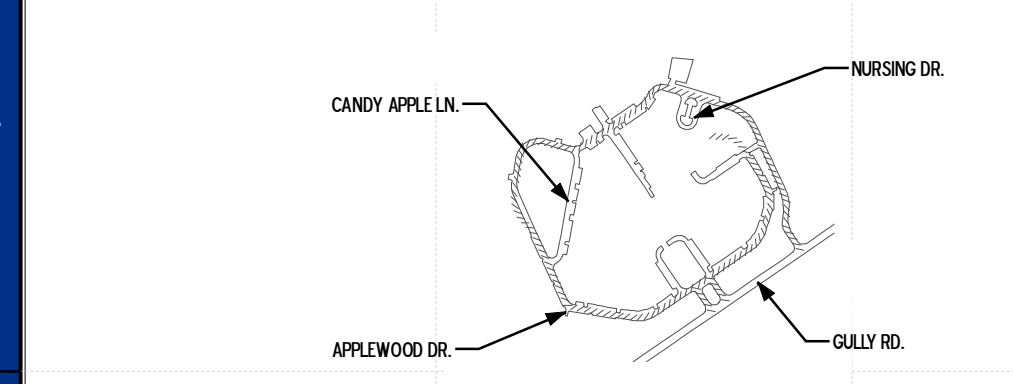
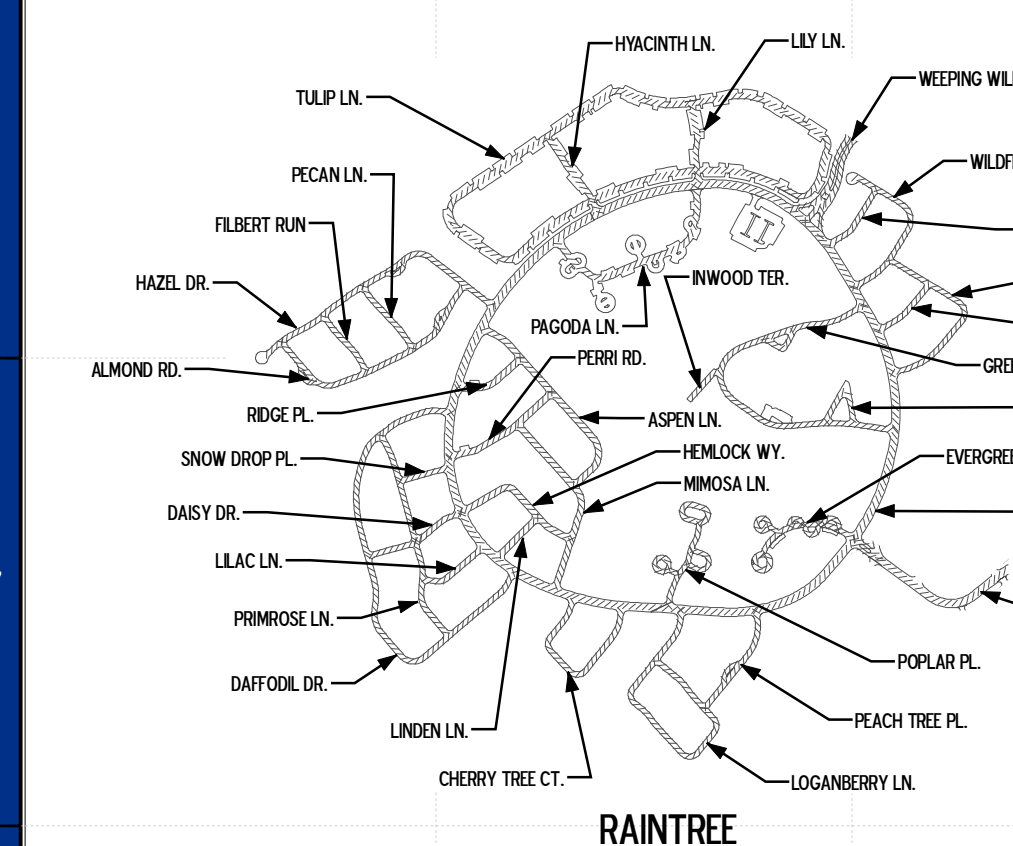
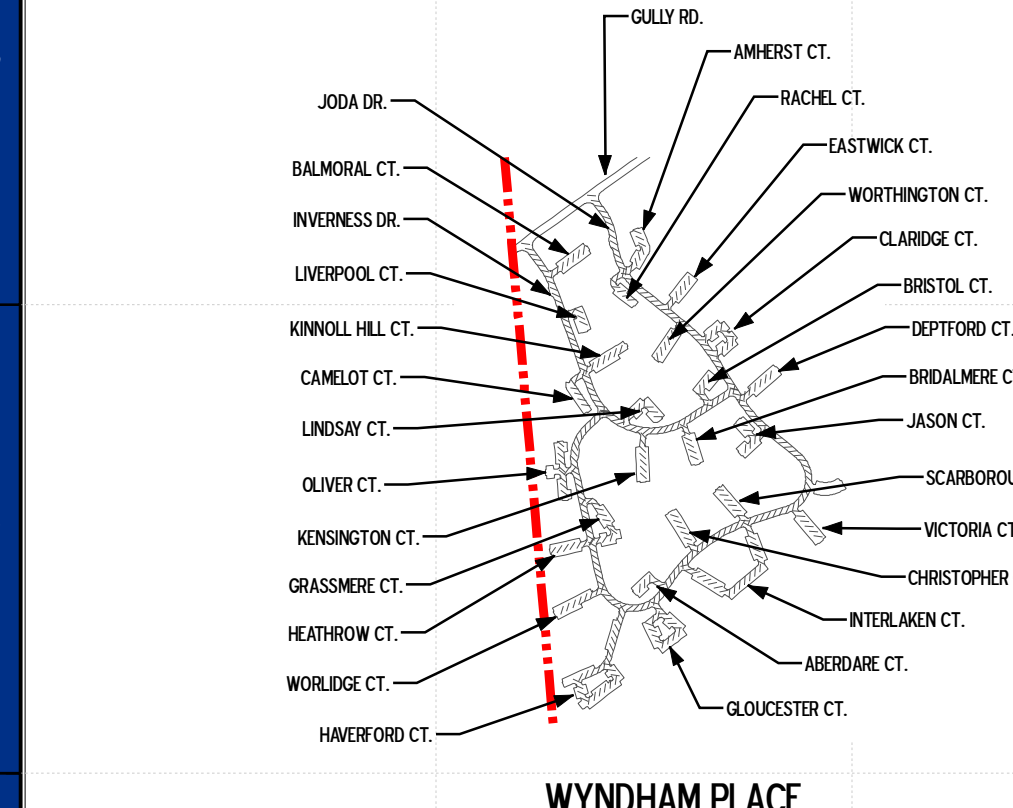



REVISIONS		
DATE	REV. BY	COMMENTS



LEGEND	
	MUNICIPAL BOUNDARY
	RAILROAD
	ROAD EDGES
	WATER BODIES
	STREAMS
	PUBLIC-OWNED LAND
	UNIMPROVED ROAD
	PRIVATE ROAD

STREET MAP



**TOWNSHIP OF FREEHOLD
MONMOUTH COUNTY,
NEW JERSEY**

TIMOTHY P. WHITE
TOWNSHIP ENGINEER
MARCH 12, 2018

ROAD NAME	GRID ID
ABERDARE CT	D7
ACCESS RD POLEHEMUS FARM	J6J6
ACORN CT	J8
ADAMS PL	G9
ADELPHIA-FARMINGDALE RD	J7
AIMEE DR	III,II0
ALBERT CT	G3
ALCOTT CT	I3
ALDER CT	HI
ALEXANDER AVE	G5
ALGONQUIN CT	I6
ALMOND RD	D7
AMBROSIA WAY	E7
AMHERST CT	D7
AMSTERDAM DR	G2
ANDORRA TER	H6
ANDREWS CT	G9
APACHE TRL	I7,J6,J7
APPIAN CT	JIO
APPLEGATE RD	F8,G8
APPLEWOOD DR	D6,D7
ARISTOCRAT DR	JIO,J9
ARROWWOOD WAY	F1
ASBURY AVE	J3,J4
ASCOT DR	G7
ASHLEY CT	E1
ASPEN LN	E7,D7
ASSUNPINK TRL	I6
ATLANTA CT	J8
ATTENBURY PL	JIO
AUGUSTA CT	J8
AUSTIN CT	J8
AUTUMN LN	F2
AVON DR	H7,H8
BAINBRIDGE WAY	H5
BALMORIAL CT	D7
BAR HARBOR RD	I7,I6
BAR HARBOR RD S	I7
BARNSTABLE CT	I9,J9
BEAR OAK RD	I3,I3
BEECHWOOD AVE	F2,G2
BELMONT CT	J9
BENNINGTON RD	I2,I1
BENTLEY CT	E1
BERGERVILLE RD	I9,J9
BERKSHIRE CT	HIO
BERNICE DR	J1,I2,J2
BETSY ROSS DR	E2,D3,D2,E3
BILTMORE DR	G5,H5
BIRCH HILL RD	E2
BLACK OAK LN	J3
BLUE RIDGE CT	H9,HIO
BLUEBERRY HILL	A15,B15
BLUEBIRD CT	B13
BOB FERRELL CT	F1
BOISE CT	J8
BOWERS DR	D8
BRADLEY DR	"E5
BRAETON WAY	H6,I6
BRANDEIS PL	E9,F9
BRANDON BLVD	III,II0
BRAUN PL	G3
BRAY HOLLOW CT	I8,H8
BRIDALMERE CT	D7
BRISTOL CT	D7
BRITTANY DR	II
BROADWAY	G2,G3,G1
BROCKTON RD	I6
BROOKSIDE WAY	I8,J8
BROOKWOOD DR	F3
BROWNING CT	I3
BRYANT DR	I3
BUCK DR	G8,H8
BUCKINGHAM WAY	G8
BUKIET CT	I3
BUNKER HILL RD	D2
BURGOYNE PL	G8
BURKE RD	DIO,E1I,E10
BURKI PL	I7
BURLINGTON RD	I3,J3,J2
BUTTERFLY LN	JIO,II0
BUTTONWOOD LN	E7,F7
CAMBRIDGE RD	G8
CAMELOT CT	D7
CAMERON CT	I2
CAMILLE LN	II
CAMPBELL CT	I7,H7
CANART DR	I7
CANDLELIGHT DR	B13
CANNON RD	F2,G2,F3,G3
CANTERBURY DR	I2
CARDIGAN BAY LN	E5
CARDINAL WAY	I8
CARLETON DR	JIO
CAROL PL	D3,E3
CASILDA DR	G2
CASTLE DR	G3,H3
CASTRANOVA WAY	F6,E6
CAUFIELD CT	JIO,J9
CEDAR CT	I2,II
CENTER ST	H4,I4
CHADSFORD LN	G2
CHAMBRY CT	F1,G1
CHARLES PL	I8,I9
CHATHAM RIDGE DR	I3,I2
CHERIN RD	I8
CHERRY TREE CT	E7
CHESTER PL	G7
CHESTNUT ST	F1
CHRISTIE LN	H7
CHRISTOPHER CT	D7
CHURCHILL ST	G7
CIRCLE TER	I3
CITATION DR	H3
CLARIDGE CT	D7
CLOVER CT	J13
COACHMAN DR	I7,I8,H7,H8
COBBLESTONE WAY	F1,E1
COLD SPRINGS RD	F8,F7
COLERIDGE PL	JIO
COLGATE WAY	E8,E9
COLONIAL CT	E2,D2
COLORADO PL	G8,G9
COLS NECK RD	J1,I2,G3,J2,H2,H3
COLUMBIA CT	F8,F9
COMMERCE DR	J4
CONCORD DR	D2
CONGRESS CT	D2
CONSTITUTION CT	D2
CONTINENTAL CT	D2
COOPER CT	I3
COPELY CT	H5
COPPERFIELD CT	I2
CORNELL CT	F9
CORNWALL RD	G8,F7,G7
CORRAL CT	I8
COTTRELL RD	D15,C14,D14,C16,C15, E14
COUNTRY VIEW DR	H2,H3
COUNTY ROUTE 522	D4,E4
COUNTY ROUTE 527	D12,E13
COUNTY ROUTE 537	D9,D10
COVENTRY DR	G8,H8
CRAIG RT	D2
CREAMERY CT	I8,J8,I9,J9
CRIMSON LN	G1
CROSSING LN	G6
CROSSWICKS RD	F8
CROW HILL RD	J4
CROWN POINT CT	G8
CRYSTAL CT	B13
CUMMINGS CT	I3
CURRYTOWN LN	F1,G1
DAFFODIL DR	D7
DAIRY CT	I8
DAISY DR	D7
DANCER LN	D8
DANIELS WAY	H6,G5,G6,H5
DANSBURY CT	E1
DARTMOUTH WAY	E9
DAWES CT	G9
DE DE DR	I8,I9
DEBTOR DR	D7
DECICCO DR	G13
DEER PATH LN	H9
DELL CT	I8,J8

ROAD NAME	GRID ID
DERBY DR	G8,G7
DEVON DR	I7,I8
DIAMOND LN	III,II0
DIANA LN	FI,G1
DICKENSON CT	I3
DITTMAR ROAD	F1
DOE DR	G8,H8
DOUBLE CREEK PKWY	F8,E8,F7
DOVER PL	G7
DRESSAGE PL	J3
DREW PL	E8,E9
DRIFT RD	II3,II3
DRUMTHWACKET CT	H5
DUCHESS CT	HI
DUKE RD	G7
DUNBERRY DR	JIO
DUNDEE TER	I7,I6
DURAND DR	HI
DUTCH LANE RD	HI,G2,G3,H2
E BARBARA DR	G5
E FREEHOLD RD	F2,E2,G2,F1,D2,G1,H2,H3
E MAIN ST	G3
EAGLENEST RD	H9,II0,I9
EASTWICK CT	D7
EASY ST	I8,J8
EDINBURGH DR	J7,J8
EDWARDS DR	D3,E3
EDWARDS RD	E3
ELTON ADELPHIA RD	I7,G8,I8,J7,H8,G9,E9, D10,E10,F9
ELY HARMONY RD	G14,F13,C13,G13,D13,I13,E13,B13,F4,H13,II3
EMERALD CT	G2,G1
EMERSON CT	I3
EMPRESS CT	G3,H3
ENGLISH PATH	J3
EQUINOX LN	D8,D9
ESTHER DR	F2
ETHAN ALLEN RD	F8,G8
EURETTA AVE	G5,G6
EVERGREEN CT	E7
EXETER DR	JIO,J9
FARM RD	I8
FAWN CT	H8
FERN AVE	F8
FIELD PL	I8
FILBERT RUN	D7
FINCH WAY	I8
FLINTLOCK RD	E7
FLOHAM PL	E9,F9
FOREST HAVEN CT	H2
FORGE CT	F8
FORMAN CT	H2
FORSYTH DR	H6
FOX CHASE CT	E2
FRANCIS MILLS RD	B14,B16,B15
FRANKLIN DR	E8,E9
FRED JAHN DR	G7,G6
FREEHOLD	D4,E4
FRENEAU BLVD	I3,I4
FRIAR LN	E2,E3
FROST CT	I3
GAGE CT	G9
GAITWAY CT	I9
GARNET LN	G2
GEISLERS LN	JIO,II0
GENEK COURT	G6,F6
GEORGIA RD	G8,II,J9,II,II0,G10,HI,II
GIBSON PL	F6,E6
GINESI DR	H4
GLEN BROOK RD	J1,I1
GLENDALE DR	F3
GLENHILL RD	II
GLOUCESTER CT	D7
GRASSMERE CT	D7
GRAVEL HILL RD	D8,E8,E9,E10
GREAT BRIDGE DR	G2
GREEN MOUNTAIN RD	F8
GREEN SPRINGS WAY	G1
GREENWOOD DR	E7
GRENOBLE CT	G2,H2
GRIFFITH ST	J4
GROVE PL	I8
GUILFORD PL	G8
GULLY RD	D6,D7,E6
HAGUE RD	DII
HALECREST CT	J9
HALL RD	F3,G3
HALLS MILL RD	J4,I4,J5,J6,J7
HAMPTON DR	H7,G7,H8
HANCE BLVD	G3
HANGING ROCK RD	G2
HARDING AVE	H3
HARDING RD NORTH	H2,H3
HARDING RD SOUTH	H3
HAROLD CT	I8
HARRINGTON ST	I3
HARRISON RD	I3,H3
HARTE CT	I3
HARTSHORNE CT	E6
HARVARD OVAL	F8,E8,F9
HARVEST LN	E2
HATCHERY CT	I8,I9
HAVENS MILLS RD	F8
HAVERFORD CT	D7
HAWTHORNE CT	I3
HAZEL DR	D7
HEATHROW CT	D7
HELEN AVE	G6,F6
HEMLOCK WAY	E7,D7
HENDRICKSON RD	D12,C13,D13
HERITAGE DR	H7,H8
HIBERNIA WAY	H6,I6
HICKORY LN	II
HIDDEN STREAM RD	I3,I2
HIGH JUMP RUN	I8
HIGHLAND CT	G1
HILLTOP RD	I3
HOLLAND RIDGE BLVD	D10,DII
HOLMES CT	I3
HOMESTEAD RD	J1,I1
HOOVER ST	H3
HOP CT	I6
HORSE SHOE LN	I8
HOVNANIAN BLVD	J8,J9
HOWE LN	G8,G9
HUNT RD	J1,J2
HUTCHINSON DR	E6
HYACINTH LN	E7,E6
HYDE PARK CT	G5,H5
ICE HOUSE CT	I8
ILENE WAY	D4
INDEPENDANCE SQ	H5
INDIAN HILL RD	E8
INTERLAKEN CT	D7
INVERNESS DR	D7
INWOOD TERR	E7
IRON BRIDGE RD	E8,E9,F10,F9
IROQUOIS DR	I7,I6
IRVING CT	I3
IRWIN AVE	G5,G6
IVY RD	F8,F7
JACK ALLEN CT	II,II1
JACKSON MILLS RD	I7,I8,II,II0,II2,I9,II2, J13
JAMES ST	I8
JANET RHEA RD	E5
JASMINE LN	E7
JASON CT	G6
JEFFERSON CT	H8,H9,G9
JENNINGS CT	I3
JEROME PL	I8
JERSEYVILLE AVE	H5
JESSICA CIR	I7,I8
JODA DR	D7
JOYSAN TER	J1,J2
JULIANNE CT	JIO
JUNIPER DR	I7
KAPALUA CT	J7,J8
KEENLAN WAY	D8
KENNEDY ST	H2,H3
KENSINGTON CT	D7
KENT PL	G7
KENTUCKY WAY	H3,H4
KETTLE CREEK RD	F8
KILMER CT	I3
KINGS MOUNTAIN RD	F8,G8
KINGS WAY	H6,I7,H7

ROAD NAME	GRID ID
KINGSLEY WAY	E4,E5
KIRWAN CT	FI,G1
KITTREDGE CT	JIO
KOENIG LN	H6
KONDRUP WAY	H5
KOSTER DR	I7
KOZLOSKI RD	I3,I2,I4
KOZLOSKI RD EXTENSION	HI2,G1,H2
LAFAYETTE CT	F3,G3
LAKE DR	F3
LAKE TOPANEMUS	F3,E3
LAMBERT WAY	G5,H5
LAMSON CT	JIO
LANCASTER RD	G8,F7,G7
LANGEVELD DR	DIO,DII
LANI CT	G7
LATTIMORE CT	JIO
LAUREL CT	J3
LAZARUS DR	I3
LEAH CT	F2
LEIDEN RD	DIO,DII
LENAPE TRL	I7,I6,J7
LEXINGTON RD	E2,D2
LIGHTHOUSE DR	D2
LILAC LN	D7
LILY LN	E7,E6
LINDEN LN	D7
LINDSAY CT	D7
LIVERPOOL CT	D7
LOCUST CT	E7
LOGANBERRY LN	E7
LONDON ST	G7
LONGFELLOW CT	I3
LONGVIEW AVE	I3,I2
LOVE LN	K12,K11
LOWELL CT	I3
LUIZ LN	D3
LUTEA TER	I6
MAHER RD	J3
MAJESTIC DR	G2,G3
MANALAPAN AVE	F5
MANCHESTER CT	H7
MANOR LN	G5,H5
MANSE CT	H5
MARION CT	II0
MARLBORO RD	FI,G1
MARTHAS DR	E8
MEADOW PL	I3,I2
MEADOWBROOK LN	I2
MEDFORD BLVD	G9
MELCHER CT	JIO
MERIDITH CT	JIO
MERIDIAN DR	J6,I6
METECONK CT	J7
MIDLAND AVE	G3
MILLAY CT	I3,I4
MIMOSA PL	E7,D7
MOHAWK TRL	I6
MOHEGAN RD	I7,I6
MOLLY PITCHER LN	F1
MONARCH LN	HIO
MONMOUTH RD	C11,C12,C10,D10,B12,B14,A14,A15,B13,A16
MOREAU AVE	G6
MORGAN CT	J2
MORVAN CT	G5
MULBERRY LN	F8,F7
MUSKET LN	I8,H7,H8
NATHAN HALE PL	D2
NAVAJO LN	J6
NEWCASTLE RD	G8,H8
NOMOCO RD	G12,H12,HI1,G13
NORTHSHIRE CT	JIO
NOTTINGHAM WAY	E2,E3
OAK RISE DR	J3
OAK TERR	G2
OAKLEY DR	E6
OCALA CT	D8
OKERSON RD	J5
OLD ENGLISHTOWN RD	E4,F4
OLD MILL RD	F2,F1
OLD MONMOUTH RD	D4,E4
OLD POST RD	H7,H8
OLD TURKEY SWAMP	D12
OLIVER CT	D7
OPATUT WAY	G2,G1
ORISKANY DR	G8,G9,F9
OUTLOOK LN	E8
OVERBROOK DR	J1,I1
OXFORD DR	H7
PACER LN	H3
PAGODA LN	E7
PALACE PL	G3
PALISADE DR	HI,G1
PALOMINO CT	J2
PARAGON WAY	I5
PARK AVE	H5
PARK PL	F8
PARKSIDE AVE	II
PARTNERS LN	C13,D13
PARTRIDGE AVE	II
PATRIOT WAY	I8
PATTEN ST	G5,G6
PAULETTE DR	J2
PEACH TREE PL	E7
PECAN LN	D7
PEPPERIDGE CT	I8,J8
PERRI RD	E7,D7
PETUNIA PL	E7
PHEASANT RUN	E2
PHOENIX CT	J8
PIN OAK RD	I3,I3
PINE AVE	F2,G2
PIONEER CT	C12
PITTEMBERG AVE	G5,G6
PITTEMBERG POND RD	HI2,II3,HI3
PLEASANT KNOLL WAY	H2
PLOWMAN'S CT	J8
PLYMOUTH DR	G7,G6
POE CT	I4
POLO CLUB DR	I8,H8,I9
POND RD	D3,D2,F3,F4,E3
POPLAR PL	E7
PORTAGE DR	H7,H8
PORTLAND CT	J8
POTTER RD	E7,E8
PRESMOTT PL	G9
PRIMROSE LN	D7
PRINCESS ANNE DR	F8,E8
PRINCETON OVAL	E8,E9
PROVIDENCE CT	J8
QUAIL LN	HIO
QUINCY CT	II0
RACEWAY MALL DR	E5,F5
RACHEL CT	D7
RAINTREE DR	E7,D7
RAINTREE ENTRANCE RD	E7,E6
RAMON BLVD	G2
RAMP-STATE HWY ROUTE 18	J1
RAMP-STATE HWY ROUTE 537	I2,H2,F6
RAMP-STATE HWY RTE 33	I4,F5
RAMP-STATE HWY RTE 33 BYPASS	I5,H6,J5,D6,J6,I6,G6,F6,E6 H6,G6
RAMP-US HIGHWAY 9	D3,D4,E4,D2,H6,E5,J7,F5,H7,G6,J8
RAMP-W MAIN ST	F6
RANDOLPH RD	HI2,II
RED OAK LN	J3
REDWOOD LN	E7,F7
REJE AVE	H3
REMEMBRANCE RD	H9,G9
REMINGTON DR	H5
REVERE PL	D2
RIDGE PL	D7
RILLSTONE CT	HIO
RISA-BENJAMIN WAY	II,JII
RIVIERA DR	JIO,II0
ROBERTSVILLE RD	F2,F1,F3,E1
ROBIN PL	I8
ROBINSON CT	I4
ROCK OAK RD	J3
ROLLING HILLS CT	E1
ROOSEVELT ST	H3
ROSALIND RD	I8,I9
ROSE CT	F3
ROSS PL	JIO
ROUND HILL DR	E8,E9
ROXBURY CT	F1

ROAD NAME	GRID ID
ROYAL RD	G3,H3
RUSSELL RD	H9,HIO
RUSTIC WAY	G1
RUTGERS WAY	F8,F9
RYAN BLVD	F3,G3
SABINA TER	I7
SACRAMENTO CT	J8
SADDLE CT	I8
SANDALWOOD DR	HI
SANDY CT	F7
SARA DR	I8
SARATOGA PL	G8
SARGENT RD	I7
SAWBUCK RD	F7
SAXON CT	F1
SAYLOR CT	JIO
SCARBOROUGH CT	D7
SCARECROW CT	I8,J8
SCARLET DR	J3
SCHAEFFER LN	H6
SCHANCK RD	H6,F7,G7,G6
SCHIBANOFF LN	D4,E4,E3
SCHREIBERS LN	HI2
SEAMAN RD	II0,HI0
SEATTLE CT	J8
SEMINOLE CT	I6
SENTINEL RD	E8
SHADY LN	E2
SHEFFIELD DR	E2,E1
SHERWOOD DR	E2,E3
SHETLAND WAY	I2,J2
SILLOAM RD	D12,C11,D11,E15,D13, E13,E14
SILVERMEAD S ENTRANCE	I9
SILVERMEAD W ENTRANCE	I8
SILVERMEADE DR	I8
SILVERS RD	E2,D2
SKYLANDS CT	H5
SMOKE HOUSE CT	I8,J8
SNOW DROP PL	D7
SODAHOUSE CT	J8
SOUTH ST	H6,G5,G6
SPOTTED OAK DR	I3,J3
SPRUCE ST	F7
STARLING PL	I8
STATE HWY RTE 33	J4,I4,I5,E5,F5,H5
STATE HWY RTE 33 BYPASS	H6,J5,D6,J6,I6,G6,F6,E6
STATE HWY RTE 33 W	E5,D6,D5
STATE ROUTE 79	H6,G5,G6
STEVENS WAY	E9
STILES PL	F7
STILLWELLS CORNER RD	E7,G8,F7,G7
STIRRUP DR	J2
STONE HILL RD	K2,J2,H9,G9,I9
STONEHURST BLVD	H6,G8,H7,G7
STORY CT	G6
STOWE CT	I4
STRATFORD DR	G7
STRAWBERRY PATCH CT	J8
STRICKLAND RD	I9,J9
STUART DR	H5
SUMMER DR	D9
SUMMIT DR	HI,G1
SUNNYBROOK DR	F7
SUNRISE DR	D10
SURREY CT	G7
SUSSEX PL	G7,G6
SWAN LAKE PARK DR	E5